

PLAT OF SURVEY
 LOTS 7383 THRU 7397 OF BLOCK 126
 LAKE COMO BEACH
 LOCATED IN SEC. 28, T2N, R17E
 WALWORTH COUNTY, WISCONSIN

B L O C K 126


OPAL ROAD 40' WIDE

MAP SCALE IN FEET ORIGINAL 1" = 20'

ASSIGNED EAST LINE OPAL ROAD
 N 00°00'00"E

LEGEND


- = FOUND IRON PIPE STAKE
- = SET IRON REBAR STAKE
- = FOUND IRON REBAR STAKE
- (xxx) = RECORDED AS
- VERTICAL DATUM USGS
- [856.8] = PROPOSED DRIVE GRADE
 (2% LOWER THAN EOP)



NOTE: COPIES OF THIS MAP TO WHICH THE FOLLOWING
 CERTIFICATE WILL APPLY SHOW SURVEYOR'S ORIGINAL SEAL
 AND SIGNATURE IN RED INK. COPIES BY ANY OTHER MEANS
 MAY HAVE ALTERATIONS WHICH DO NOT REPRESENT THE
 SURVEYOR'S WORK PRODUCT.

I HEREBY CERTIFY THAT THE ABOVE DESCRIBED PROPERTY HAS
 BEEN SURVEYED UNDER MY DIRECTION AND THAT THE ABOVE MAP
 IS A TRUE REPRESENTATION THEREOF AND SHOWS THE SIZE AND
 LOCATION OF THE PROPERTY AND ITS EXTERIOR BOUNDARIES.
 THIS SURVEY IS MADE FOR THE USE OF THE PRESENT OWNERS
 OF THE PROPERTY, AND ALSO THOSE WHO PURCHASE, MORTGAGE,
 OR GUARANTEE THE TITLE THERETO WITHIN ONE YEAR FROM THE
 DATE HEREOF.

DATED: DECEMBER 5, 2001
 REVISED 08-25-2011
 TO SHOW PROPOSED RESIDENCE
 REVISED 10-04-2011
 TO SHOW ASBUILT & ADDITIONAL
 GRADING INFO TO USGS DATUM
 PETER S. GORDON R.L.S. 2101



WORK ORDERED BY:
 JORDT BUILDERS
 168 ELKHORN ROAD
 WILLIAMS BAY, WI. 53191


FARRIS, HANSEN & ASSOCIATES, INC.
 Engineering, Architecture, Surveying
 7 Ridgway Court P.O. Box 437
 ELKHORN, WISCONSIN 53121
 Office: (262) 723-2098
 Fax: (262) 723-5886

REVISIONS

PROJECT NO.
 5927
 DATE:
 12-05-01
 SHEET NO.
 1 OF 1

BENCH MRK
 "X" ON HYDRANT
 859.76'

100 YEAR FLOOD ELEVATION FOR
 LAKE COMO PER FIRM PANEL 55127C0330D
 DATED OCT. 2, 2009
 EL. = 852'



JLCB - 1568

217.3745